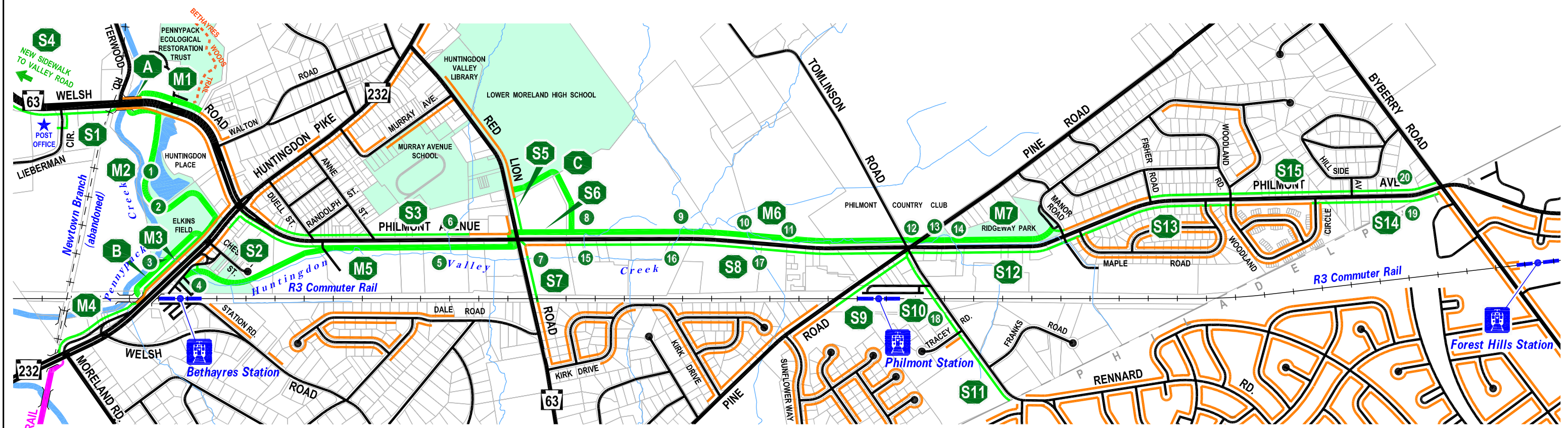
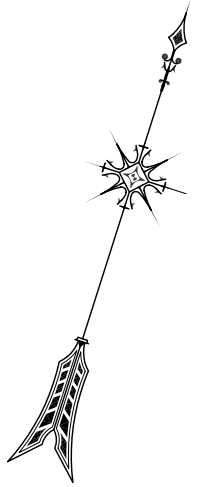


KEY PLAN




LEGEND

- STREAM or DRAINAGE
- EXISTING SIDEWALK
- EXISTING TRAIL
- PENNYPACK TRAIL (UNDER CONSTRUCTION)
- PROPOSED SIDEWALK
- PROPOSED MULTI-USE TRAIL
- SEGMENT NUMBER (REFERENCED IN COST TABLE)
- BRIDGE / CULVERT NO. (REFERENCED IN COST TABLE)



ALL RIGHTS RESERVED
© 2009 CAMPBELL THOMAS & CO.

| | |
|--|----------------------|
| FILE: h:\lmb-phil\dwgs\plan sheets.dwg | DRAWN BY ZMS |
| PLOT SCALE: 1"=1000 ft. | CHECKED BY RPT |
| REVISIONS | REMARKS |
| NO. | DATE |
| | February 24, 2009 |
| | PROJECT NO. LMB-PHI2 |



Lower Moreland Township
Montgomery County, Pennsylvania
Philmont Avenue Corridor Greenway Study

CT & C Campbell Thomas & Company
Architecture ♦ Preservation ♦ Community & Transportation Planning
1504 South Street, Philadelphia, PA 19146 telephone: 215-545-1076 fax: 215-545-8397

| | |
|---------|-----------------|
| TITLE | Segment Numbers |
| DWG NO. | L |