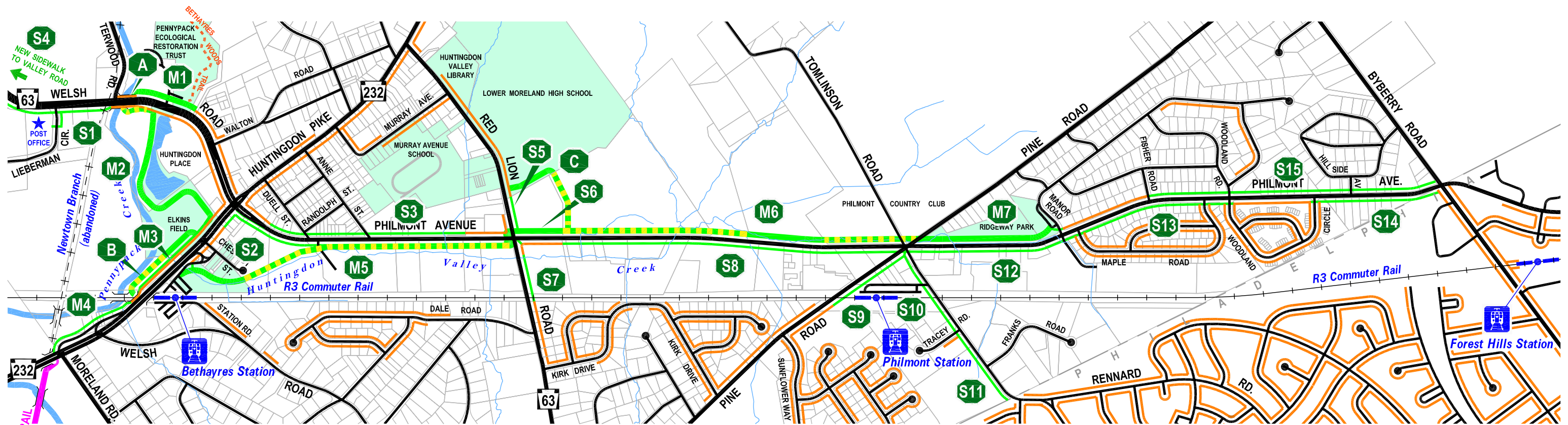



KEY PLAN




LEGEND

- STREAM or DRAINAGE
- EXISTING SIDEWALK
- EXISTING TRAIL
- PENNYPACK TRAIL (UNDER CONSTRUCTION)
- PROPOSED SIDEWALK
- PROPOSED MULTI-USE TRAIL
- PROPOSED MULTI-USE TRAIL REQUIRING EASEMENT OR RIGHT-OF-WAY
- SEGMENT NUMBER



ALL RIGHTS RESERVED
© 2009 CAMPBELL THOMAS & CO.

FILE: h:\lmb-phil\dwgs\plan sheets.dwg	DRAWN BY ZMS
PLOT SCALE: 1"=1000 ft.	CHECKED BY RPT
REVISIONS	REMARKS
NO.	DATE
	February 16, 2009
	PROJECT NO. LMB-PHI2



Lower Moreland Township
Montgomery County, Pennsylvania
Philmont Avenue Corridor Greenway Study

CT & C Campbell Thomas & Company
Architecture ♦ Preservation ♦ Community & Transportation Planning
1504 South Street, Philadelphia, PA 19146 telephone: 215-545-1076 fax: 215-545-8397

TITLE	Proposed Easements
DWG NO.	J