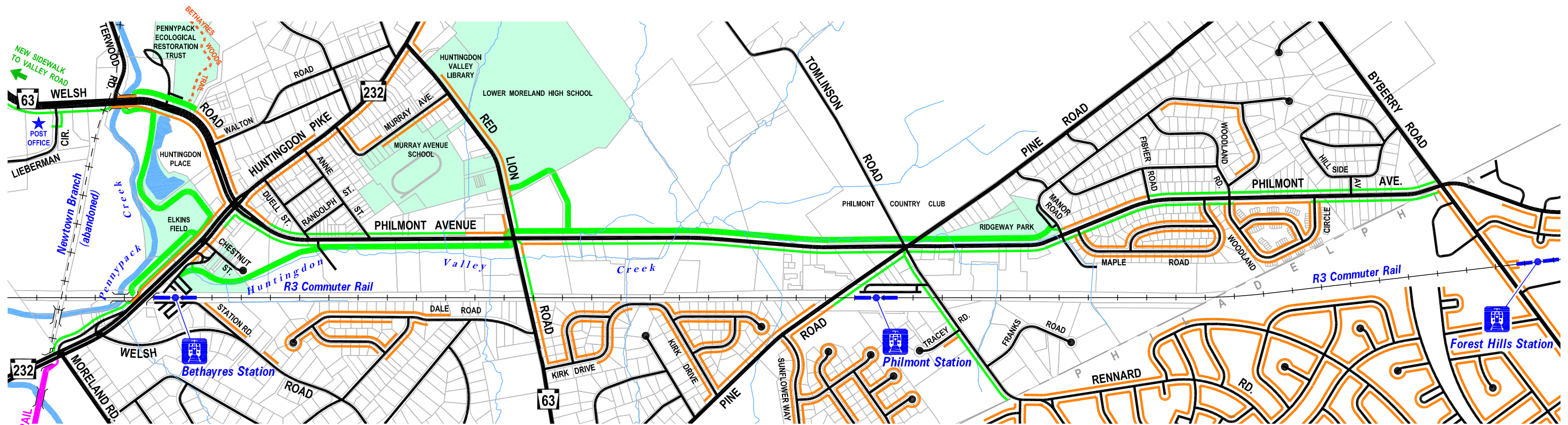









KEY PLAN



LEGEND

-  STREAM or DRAINAGE
-  EXISTING SIDEWALK
-  EXISTING TRAIL
-  PENNYPACK TRAIL (UNDER CONSTRUCTION)
-  PROPOSED SIDEWALK
-  PROPOSED MULTI-USE TRAIL



ALL RIGHTS RESERVED
© 2009 CAMPBELL THOMAS & CO.

FILE: h:\lmb-phil\dwgs\plan sheets.dwg	DRAWN BY ZMS
PLOT SCALE: 1"=1000 ft.	CHECKED BY RPT
REVISIONS	REMARKS
NO.	DATE
	January 20, 2009
	PROJECT NO. LMB-PHI2



Lower Moreland Township
Montgomery County, Pennsylvania
Philmont Avenue Corridor Greenway Study



Campbell Thomas & Company
Architecture ♦ Preservation ♦ Community & Transportation Planning
1504 South Street, Philadelphia, PA 19146 telephone: 215-545-1076 fax: 215-545-8397

TITLE	Overall Plan
DWG NO.	D